



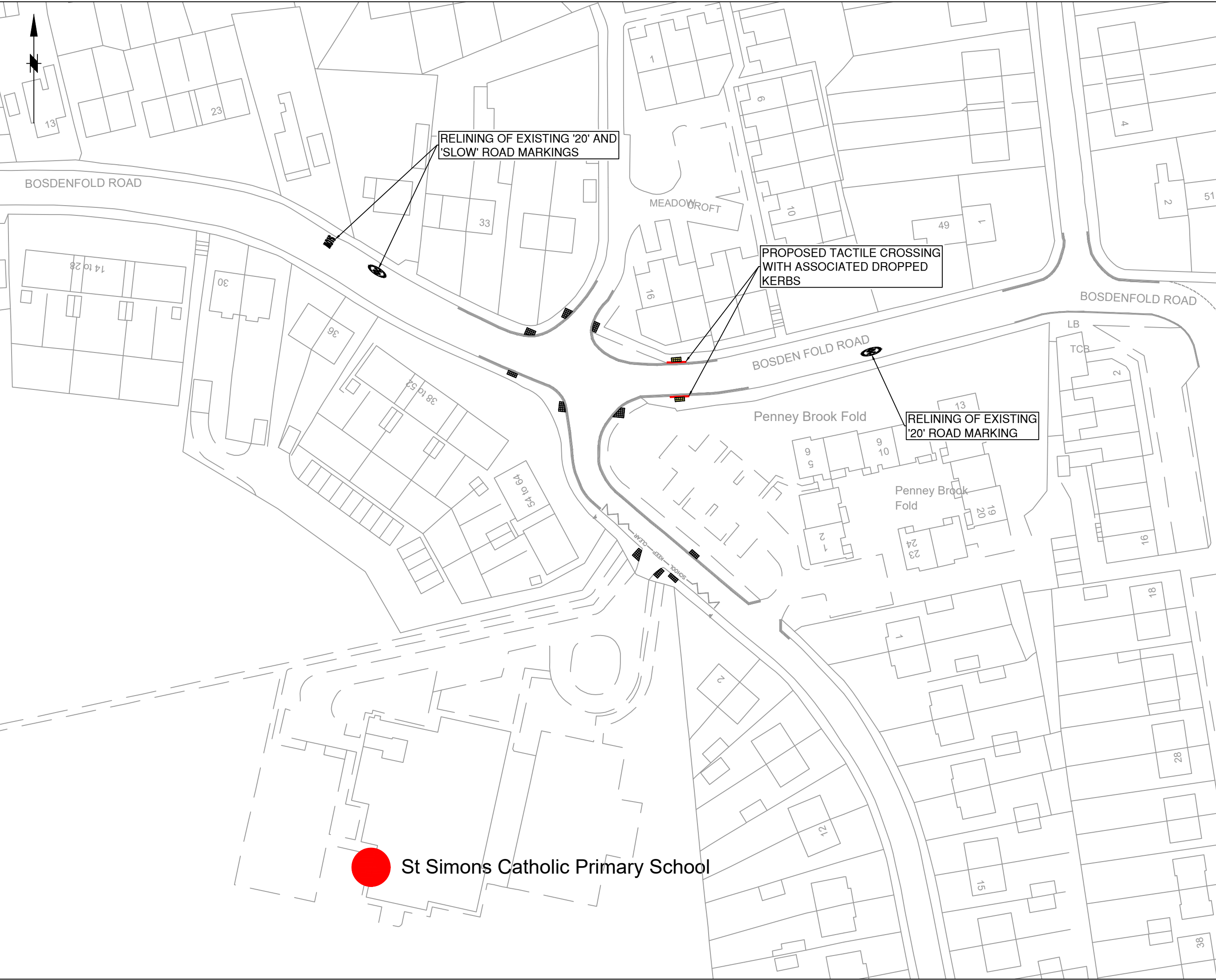


This map is reproduced from Ordnance Survey material with the permission of Ordnance Survey on behalf of the Controller of Her Majesty's Stationery Office © Crown copyright. Unauthorised reproduction infringes Crown copyright and may lead to prosecution or civil proceedings. Stockport Metropolitan Borough Council 100019571 2020

- KEY:**
- PROPOSED:**
 -  UNCONTROLLED TACTILE PAVING
 -  DROPPED KERB
 - EXISTING:**
 -  UNCONTROLLED TACTILE PAVING
 -  SIGN



Rev.	Drawn	Checked	Date	Revision Details
A	XX	XX	XX.XX.XXXX	

AMENDMENTS



ROAD SAFETY AROUND SCHOOLS

ST SIMONS CATHOLIC PRIMARY SCHOOL

Drawn	Engineer	Checked	Approved
AD	AD	CAS	AM
Date	Date	Date	Date
11/21	11/21	11/21	11/21
Size	Scale		
A3	NTS		

Drawing No. 0305/43/SS/001 Revision A