








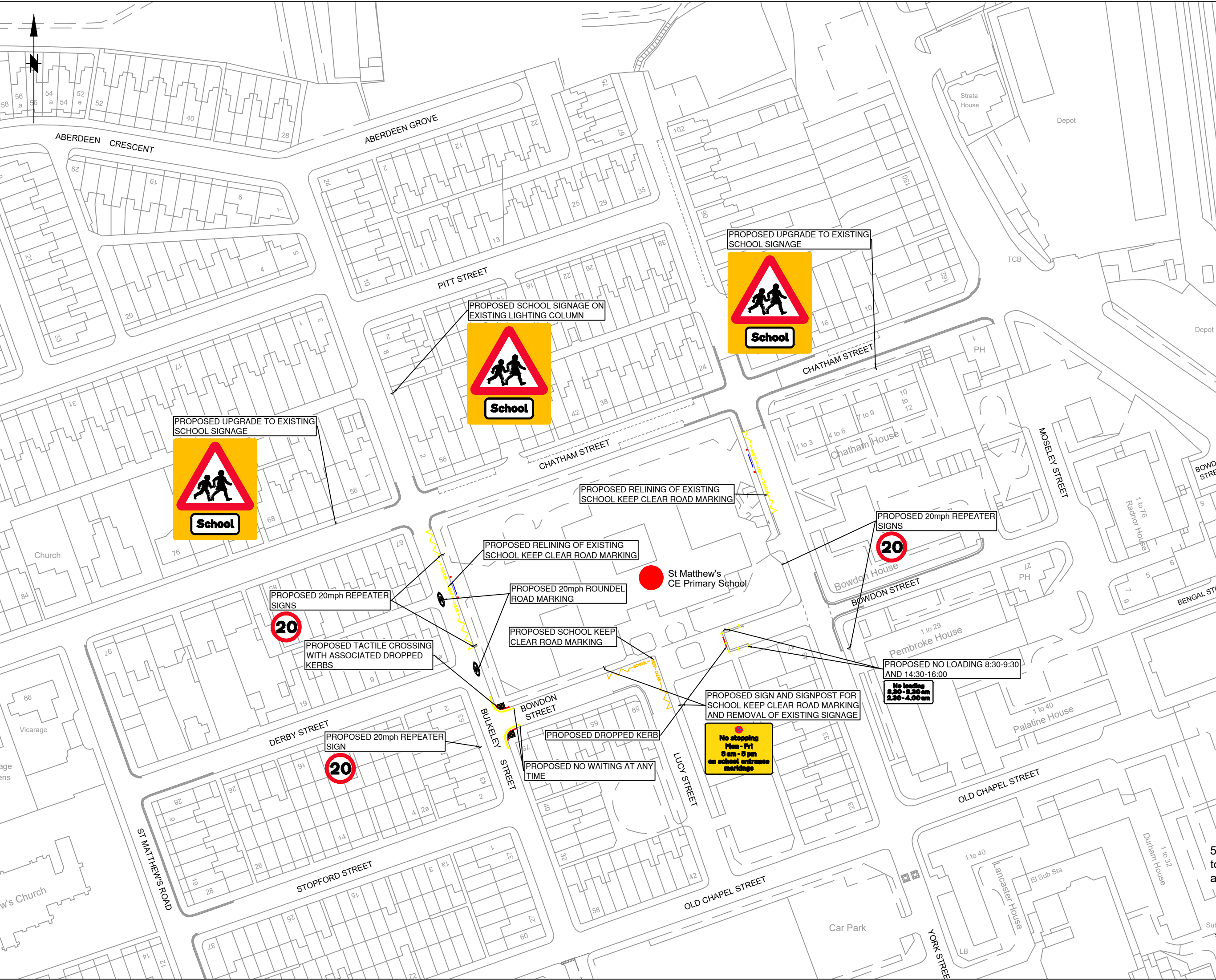


This map is reproduced from Ordnance Survey material with the permission of Ordnance Survey on behalf of the Controller of Her Majesty's Stationery Office © Crown copyright. Unauthorised reproduction infringes Crown copyright and may lead to prosecution or civil proceedings. Stockport Metropolitan Borough Council 100019571 2019

- KEY:**
- PROPOSED:**
-  UNCONTROLLED TACTILE PAVING
 -  SIGN & SIGN POST
 -  SCHOOL KEEP CLEAR MARKING
 -  ROAD MARKINGS
 -  PENCIL BOLLARD
 -  DROPPED KERB
- EXISTING:**
-  ROAD MARKINGS
 -  GUARD RAIL
 -  SIGN AND SIGN POST



Rev.	Drawn	Checked	Date	Revision Details
AMENDMENTS				



ROAD SAFETY AROUND SCHOOLS

ST MATTHEW'S CE PRIMARY SCHOOL

Drawn	Engineer	Checked	Approved
AD	AD	CAS	AM
Date	Date	Date	Date
11/21	11/21	11/21	11/21
Size	Scale		
A1	1:500		
Drawing No.	F/0305/47/SM/001		Revision
			A