






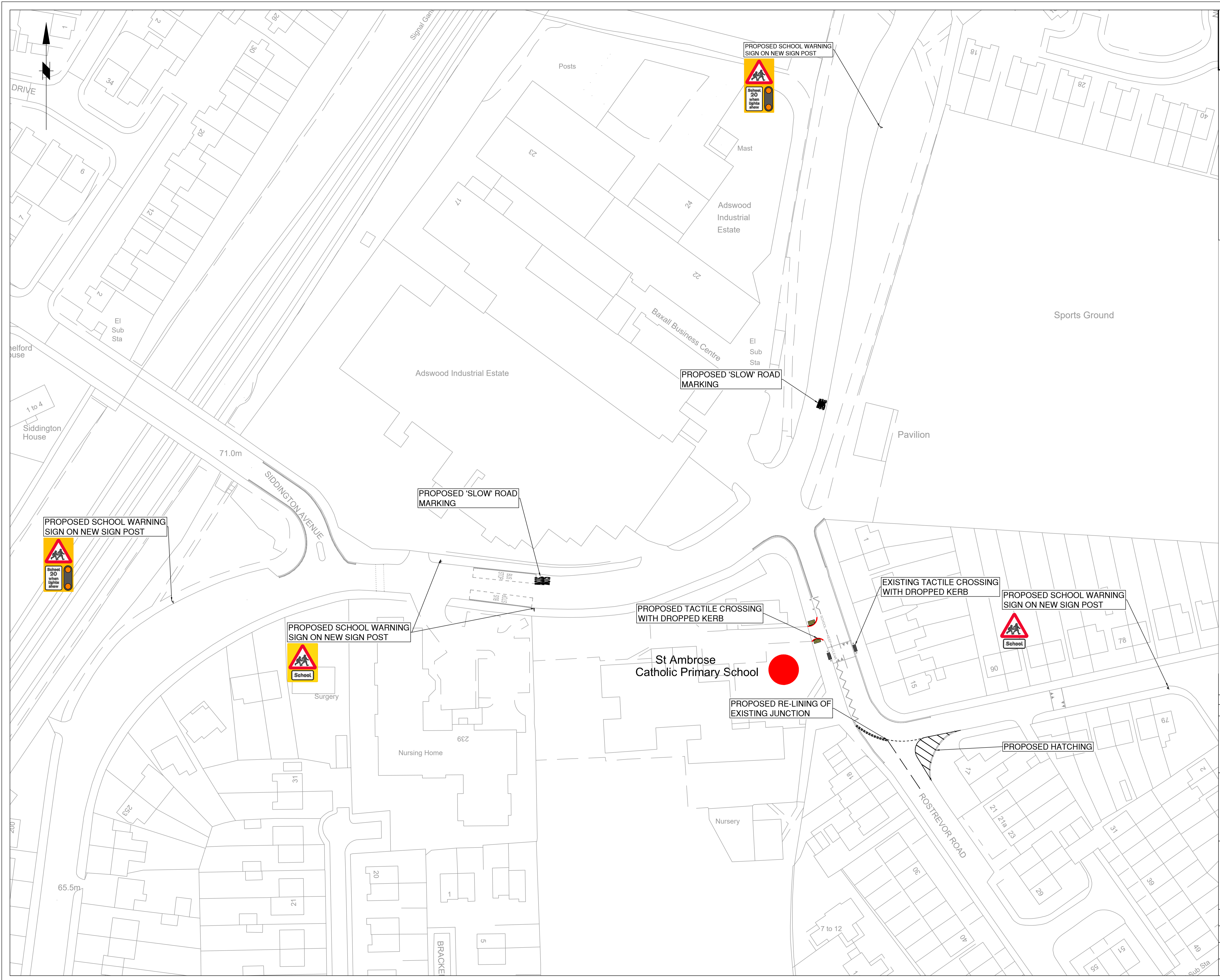


This map is reproduced from Ordnance Survey material with the permission of Ordnance Survey on behalf of the Controller of Her Majesty's Stationery Office © Crown copyright. Unauthorised reproduction infringes Crown copyright and may lead to prosecution or civil proceedings. Stockport Metropolitan Borough Council 100019571 2019

- KEY:**
- PROPOSED:**
 -  UNCONTROLLED TACTILE PAVING
 -  SIGN AND SIGN POST
 -  SIGN
 -  NEW KERB
 - EXISTING:**
 -  ROAD MARKINGS
 -  UNCONTROLLED TACTILE PAVING
 -  PENCIL BOLLARD



PROPOSED SCHOOL WARNING SIGN ON NEW SIGN POST



PROPOSED SCHOOL WARNING SIGN ON NEW SIGN POST



PROPOSED SCHOOL WARNING SIGN ON NEW SIGN POST



PROPOSED 'SLOW' ROAD MARKING

PROPOSED 'SLOW' ROAD MARKING

PROPOSED TACTILE CROSSING WITH DROPPED KERB

EXISTING TACTILE CROSSING WITH DROPPED KERB

PROPOSED SCHOOL WARNING SIGN ON NEW SIGN POST



PROPOSED RE-LINING OF EXISTING JUNCTION

PROPOSED HATCHING

Rev.	Drawn	Checked	Date	Revision Details
AMENDMENTS				

STOCKPORT
METROPOLITAN BOROUGH COUNCIL
HIGHWAYS AND TRANSPORTATION
STAFFORD HOUSE
STOCKPORT SK1 3SE
TEL 0161 474

CAROLINE SIMPSON
CORPORATE DIRECTOR
Job Title

**ROAD SAFETY
AROUND SCHOOLS**

Drawing Title

**ST AMBROSE CATHOLIC
PRIMARY SCHOOL**

Drawn	Engineer	Checked	Approved
AD	AD	CAS	AM
Date	Date	Date	Date
07/21	07/21	07/21	07/21
Size	Scale		
A1	1:500		
Drawing No.	0305/55/SA/001		Revision
			A