






This map is reproduced from Ordnance Survey material with the permission of Ordnance Survey on behalf of the Controller of Her Majesty's Stationery Office © Crown copyright. Unauthorised reproduction infringes Crown copyright and may lead to prosecution or civil proceedings. Stockport Metropolitan Borough Council 100019571 2020

KEY:

PROPOSED:

-  SIGN
-  DOUBLE YELLOW LINE
-  PENCIL BOLLARD

EXISTING:

-  ROAD MARKINGS
-  GUARD RAIL



PROPOSED UPGRADE OF EXISTING SCHOOL SIGNAGE

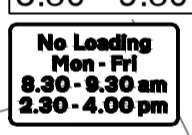


PROPOSED NO LOADING BLIPS


PROPOSED UPGRADE OF EXISTING SCHOOL SIGNAGE



PROPOSED NO LOADING BETWEEN 8:30 - 9:30 & 14:30 - 16:00




PROPOSED NO WAITING AT ANY TIME

 Cheadle Heath Primary School

Rev.	Drawn	Checked	Date	Revision Details
------	-------	---------	------	------------------

AMENDMENTS



STOCKPORT
METROPOLITAN BOROUGH COUNCIL
HIGHWAYS AND TRANSPORTATION
CORPORATE DIRECTOR
CAROLINE SIMPSON
STAFFORD HOUSE
STOCKPORT SK1 3SE
TEL 0161 474

ROAD SAFETY AROUND SCHOOLS

CHEADLE HEATH PRIMARY SCHOOL

Drawn	Engineer	Checked	Approved
AD	AD	CAS	AM
Date	Date	Date	Date
11/21	11/21	11/21	11/21
Size	Scale		
A3	1:1000		

Drawing No. 0305/46/CH/001 Revision A