









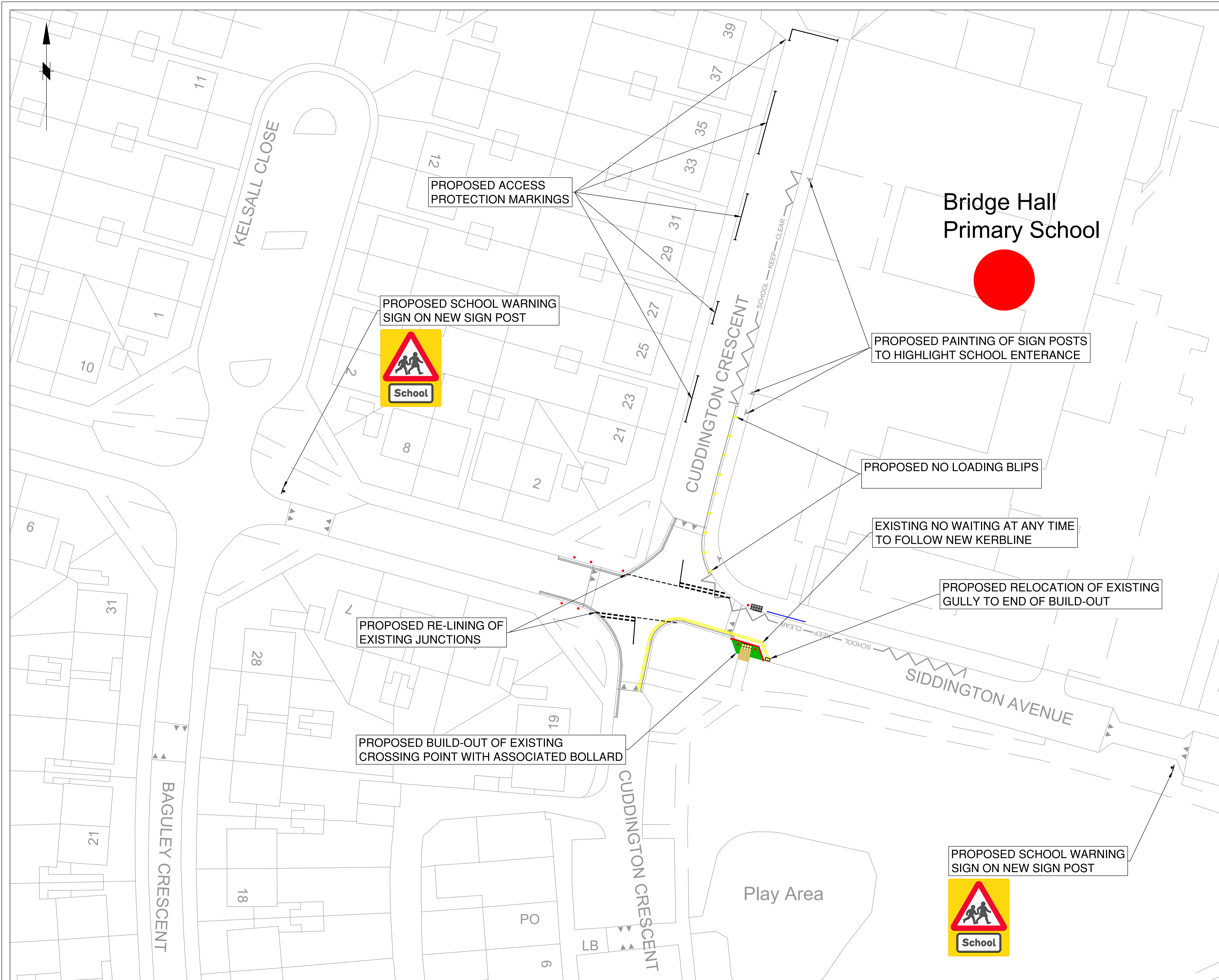


This map is reproduced from Ordnance Survey material with the permission of Ordnance Survey on behalf of the Controller of Her Majesty's Stationery Office © Crown copyright. Unauthorised reproduction infringes Crown copyright and may lead to prosecution or civil proceedings. Stockport Metropolitan Borough Council 100019571 2019

- KEY:**
- PROPOSED:**
-  UNCONTROLLED TACTILE PAVING
  -  FOOTWAY
  -  GRASS VERGE
  -  SIGN AND SIGN POST
  -  SIGN
  -  DOUBLE YELLOW LINE
  -  PENCIL BOLLARD
  -  NEW KERB
- EXISTING:**
-  ROAD MARKINGS
  -  SIGN AND SIGN POST



Rev.	Drawn	Checked	Date	Revision Details
AMENDMENTS				

**STOCKPORT**  
METROPOLITAN BOROUGH COUNCIL  
HIGHWAYS AND TRANSPORTATION  
STOPFORD HOUSE  
STOCKPORT SK1 3SE  
TEL 0161 474

CAROLINE SIMPSON  
CORPORATE DIRECTOR  
Job Title

**ROAD SAFETY AROUND SCHOOLS**

**BRIDGE HALL PRIMARY SCHOOL SHEET 1 OF 2**

Drawn	Engineer	Checked	Approved
AD	AD	CAS	AM
Date	Date	Date	Date
07/21	07/21	07/21	07/21
Size	Scale		
A1	1:250		
Drawing No.	0305/51/BH/001		Revision
			A

PROPOSED SCHOOL WARNING SIGN ON NEW SIGN POST

