

This map is reproduced from Ordnance Survey material with the permission of Ordnance Survey on behalf of the Controller of Her Majesty's Stationery Office © Crown copyright. Unauthorised reproduction infringes Crown copyright and may lead to prosecution or civil proceedings. Stockport Metropolitan Borough Council 100019571 2022



NEW ZEBRA CROSSING AHEAD

PROPOSED SIGNS ON EXISTING LIGHTING COLUMN No.4

BOSDENFOLD ROAD 84.3m

NEW ZEBRA CROSSING

MEADOW CROFT

BOSDEN FOLD ROAD

Penney Brook Fold

Penney Brook Fold

BOSDEN AVENUE










NEW ZEBRA CROSSING AHEAD

PROPOSED SIGNS ON NEW POLE

FOR CONSULTATION

KEY:

-  Proposed kerbline
-  Existing double yellow lines
-  Proposed tactile for controlled crossing point
-  Proposed tactile for uncontrolled crossing point
-  Existing tactile crossing
-  Carriageway
-  Footway
-  Landscape / Verge

NOTE:

Proposed new zebra crossing to be to standard detail STP/H/34



STOCKPORT

METROPOLITAN BOROUGH COUNCIL

HIGHWAYS AND TRANSPORTATION
STOPFORD HOUSE
STOCKPORT SK1 3XE
Tel : 0161 474

SERVICES TO PLACE

AMENDMENTS

DRAWN	CHECKED	DATE	No	AMENDMENT

JOB TITLE

ITB - BOSDEN FOLD ROAD

DRAWING TITLE

GENERAL ARRANGEMENT

Drawn RPO	Engineer CAS	Checked TB	Approved JG
Date 03/10/22	Date 06/10/22	Date 06/10/22	Date 06/10/22
Scale 1:500			
Drawing No. F/5210/03/BF/001			Revision