






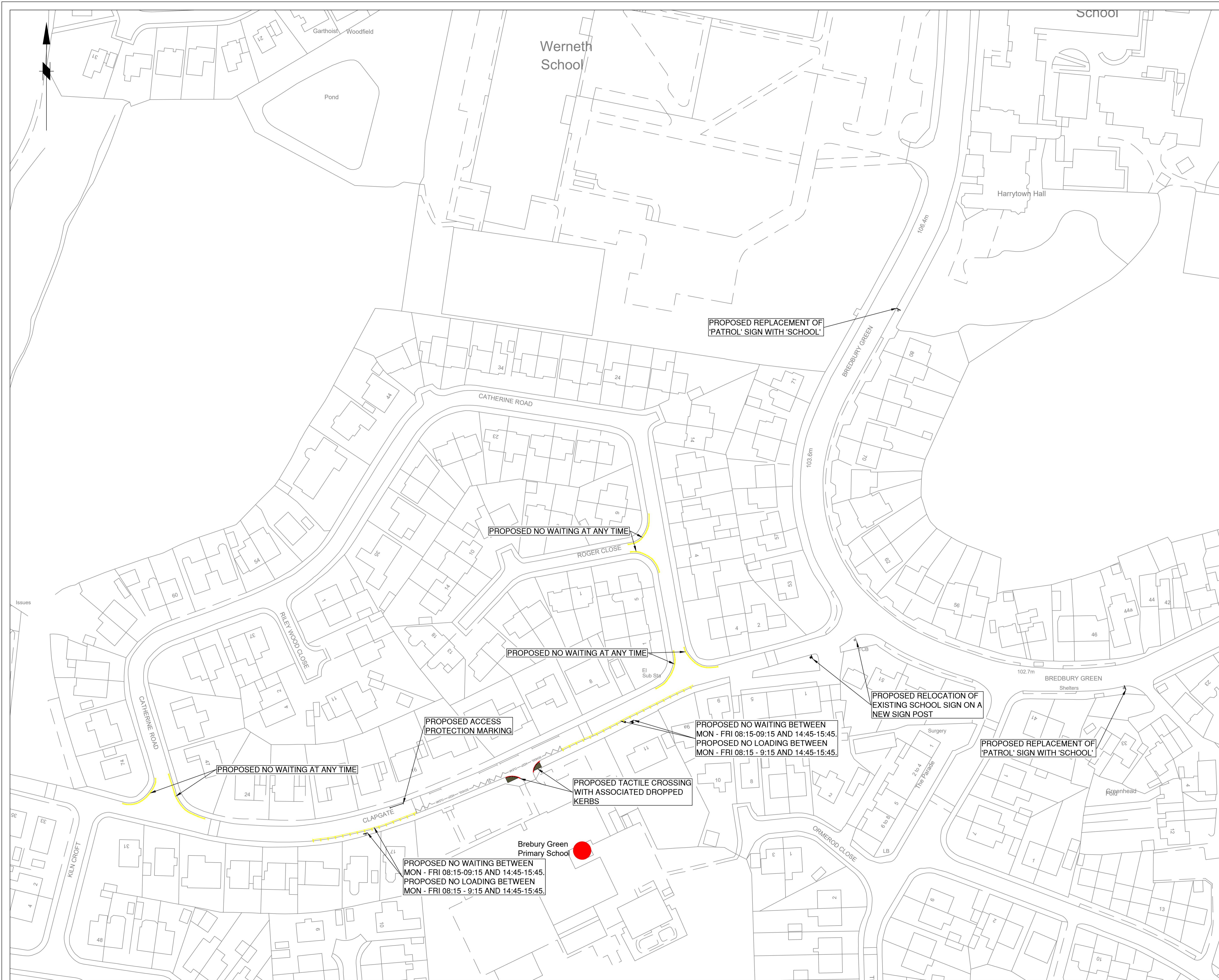



This map is reproduced from Ordnance Survey material with the permission of Ordnance Survey on behalf of the Controller of Her Majesty's Stationery Office © Crown copyright. Unauthorised reproduction infringes Crown copyright and may lead to prosecution or civil proceedings. Stockport Metropolitan Borough Council 100019571 2020

- KEY:**
- PROPOSED:**
-  UNCONTROLLED TACTILE PAVING
 -  SIGN & SIGN POST
 -  SIGN
 -  ROAD MARKINGS
 -  DROPPED KERB
 -  NO LOADING BLIPS
- EXISTING:**
-  ROAD MARKINGS



Rev.	Drawn	Checked	Date	Revision Details

AMENDMENTS



STOCKPORT
METROPOLITAN BOROUGH COUNCIL
HIGHWAYS AND TRANSPORTATION
STOCKPORT SK1 3SE
TEL 0161 474

CAROLINE SIMPSON
CORPORATE DIRECTOR
Job Title

**ROAD SAFETY
AROUND SCHOOLS**

Drawing Title

**BREBURY GREEN
PRIMARY SCHOOL**

Drawn	Engineer	Checked	Approved
AD	AD	CAS	AM
Date 12/21	Date 12/21	Date 12/21	Date 12/21
Size A1	Scale NTS	Revision C	
Drawing No. F/0305/56/BG/001			