

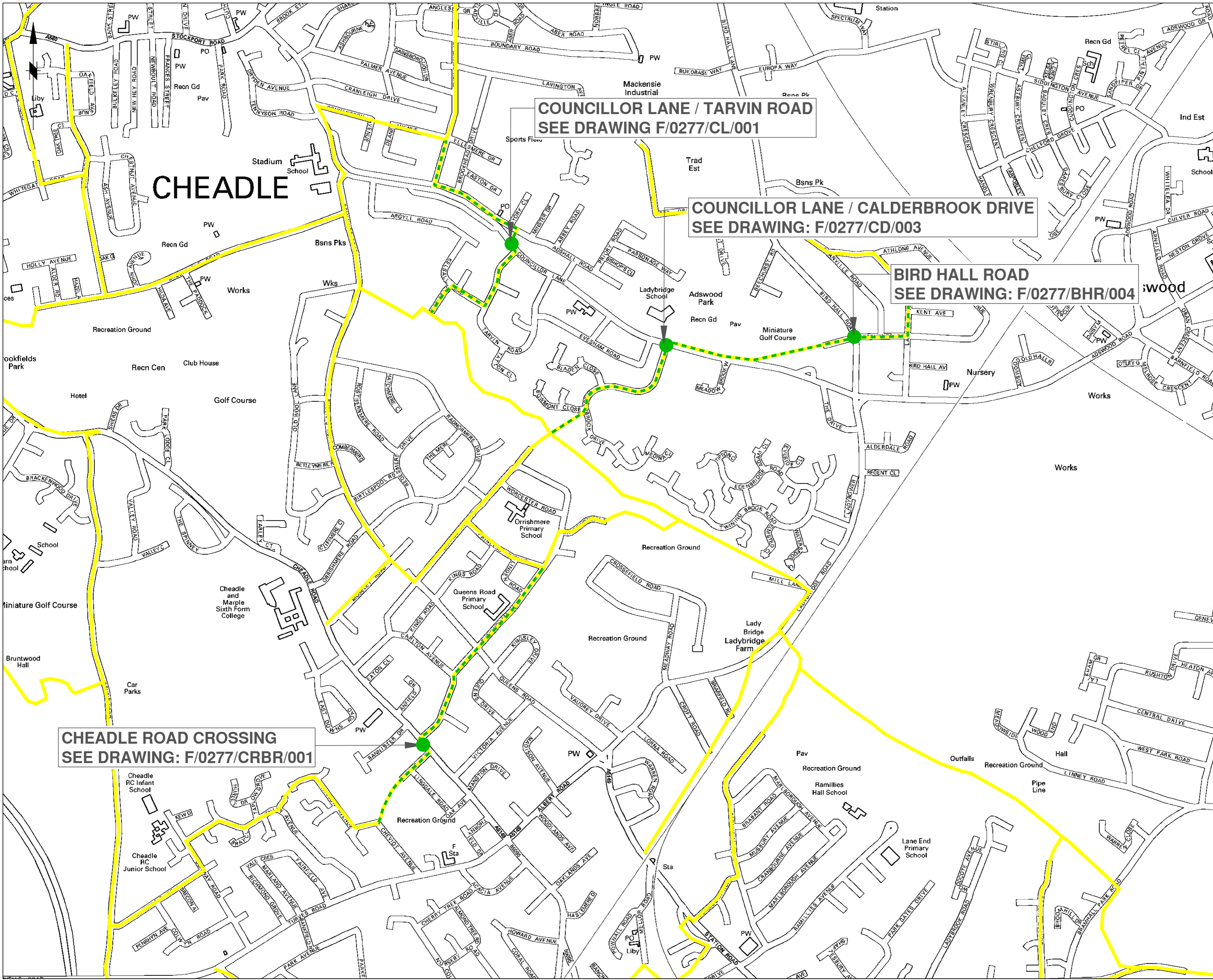


This map is reproduced from Ordnance Survey material with the permission of Ordnance Survey on behalf of the Controller of Her Majesty's Stationery Office © Crown copyright. Unauthorised reproduction infringes Crown copyright and may lead to prosecution or civil proceedings. Stockport Metropolitan Borough Council 100019571 2019

KEY
 BEEWAY 
 PROPOSED CYCLE ROUTE INFRASTRUCTURE 




COUNCILLOR LANE / TARVIN ROAD
 SEE DRAWING F/0277/CL/001

COUNCILLOR LANE / CALDERBROOK DRIVE
 SEE DRAWING: F/0277/CD/003

BIRD HALL ROAD
 SEE DRAWING: F/0277/BHR/004

CHEADLE ROAD CROSSING
 SEE DRAWING: F/0277/CRBR/001

Rev.	Drawn	Checked	Date	Revision Details
AMENDMENTS				



Job Title
MAYORAL CHALLENGE FUND

Drawing Title
CHEADLE HULME CROSSINGS PACKAGE

Drawn	Engineer	Checked	Approved
PG	PG	WR	NDW
Date 02.10.19	Date 02.10.19	Date 02.10.19	Date 02.10.19
Size A2	Scale N.T.S		
Drawing No. F_0277_CHCP_OV_001			Revision -