







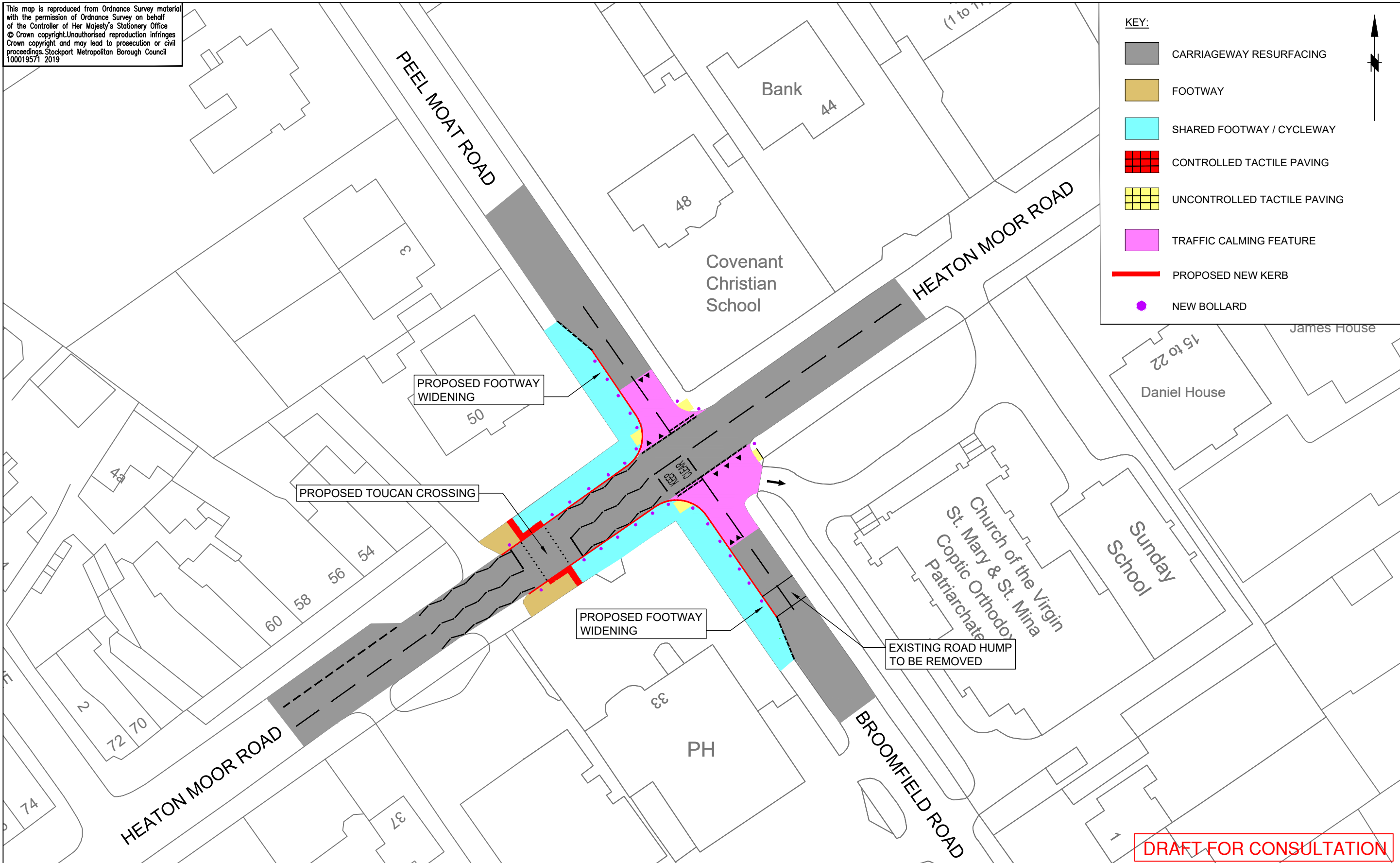



This map is reproduced from Ordnance Survey material with the permission of Ordnance Survey on behalf of the Controller of Her Majesty's Stationery Office © Crown copyright. Unauthorised reproduction infringes Crown copyright and may lead to prosecution or civil proceedings. Stockport Metropolitan Borough Council 100019571 2019

**KEY:**

-  CARRIAGEWAY RESURFACING
-  FOOTWAY
-  SHARED FOOTWAY / CYCLEWAY
-  CONTROLLED TACTILE PAVING
-  UNCONTROLLED TACTILE PAVING
-  TRAFFIC CALMING FEATURE
-  PROPOSED NEW KERB
-  NEW BOLLARD



**DRAFT FOR CONSULTATION**



**STOCKPORT**  
METROPOLITAN BOROUGH COUNCIL  
HIGHWAYS AND TRANSPORTATION  
STOPFORD HOUSE  
STOCKPORT SK1 3XE  
Tel : 0161 474

CAROLINE SIMPSON  
CORPORATE DIRECTOR  
PLACE

AMENDMENTS					
DRAWN	CHECKED	DATE	No	AMENDMENT	

**JOB TITLE**  
MCF - THE HEATONS CYCLE LINK

**DRAWING TITLE**  
HEATON MOOR ROAD CROSSING

Drawn DA	Engineer WR	Checked WR	Approved NW
Date 25/09/19	Date 25/09/19	Date 02/10/19	Date 02/10/19
Scale 1:500 @ A3 / 1:250 @ A1			
Drawing No. F_0276_HMR_001			Revision -