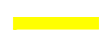

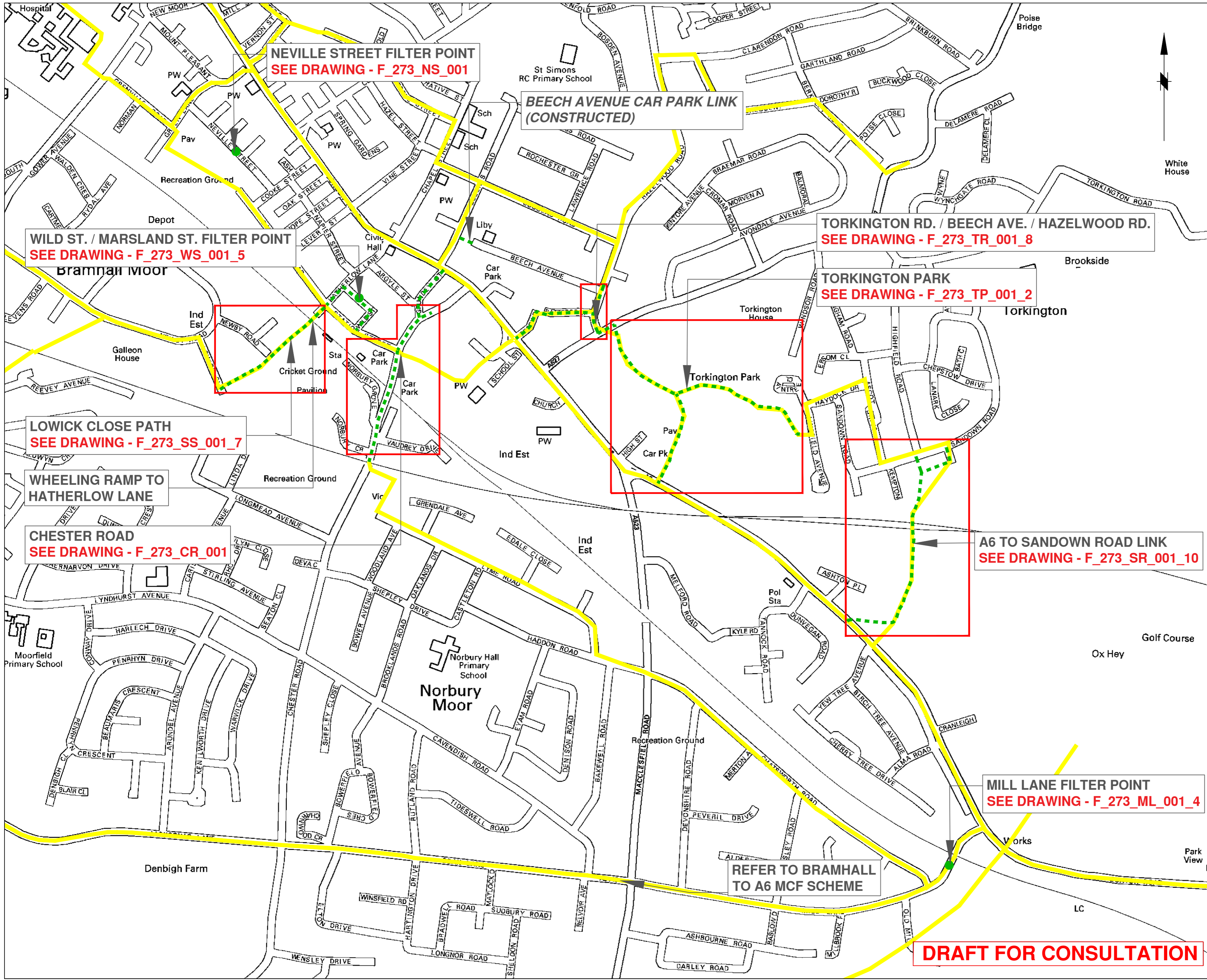
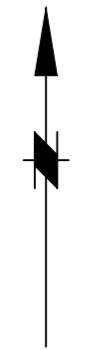


This map is reproduced from Ordnance Survey material with the permission of Ordnance Survey on behalf of the Controller of Her Majesty's Stationery Office © Crown copyright. Unauthorised reproduction infringes Crown copyright and may lead to prosecution or civil proceedings. Stockport Metropolitan Borough Council 100019571 2019

KEY
 BEEWAY 
 PROPOSED CYCLE ROUTE INFRASTRUCTURE 



NEVILLE STREET FILTER POINT
 SEE DRAWING - F_273_NS_001

BEECH AVENUE CAR PARK LINK
 (CONSTRUCTED)

TORKINGTON RD. / BEECH AVE. / HAZELWOOD RD.
 SEE DRAWING - F_273_TR_001_8

TORKINGTON PARK
 SEE DRAWING - F_273_TP_001_2

WILD ST. / MARSLAND ST. FILTER POINT
 SEE DRAWING - F_273_WS_001_5

LOWICK CLOSE PATH
 SEE DRAWING - F_273_SS_001_7

WHEELING RAMP TO HATHERLOW LANE

CHESTER ROAD
 SEE DRAWING - F_273_CR_001


A6 TO SANDOWN ROAD LINK
 SEE DRAWING - F_273_SR_001_10

MILL LANE FILTER POINT
 SEE DRAWING - F_273_ML_001_4

REFER TO BRAMHALL TO A6 MCF SCHEME

DRAFT FOR CONSULTATION

Rev.	Drawn	Checked	Date	Revision Details
AMENDMENTS				



Job Title
MAYOR'S CHALLENGE FUND

Drawing Title
HAZEL GROVE LINKS SCHEME OVERVIEW PLAN

Drawn	Engineer	Checked	Approved
PG	PG	WR	
Date 02.10.19	Date 02.10.19	Date 02.10.19	Date 02.10.19
Size A2	Scale N.T.S		

Drawing No. F_0273_HG_OV_001