





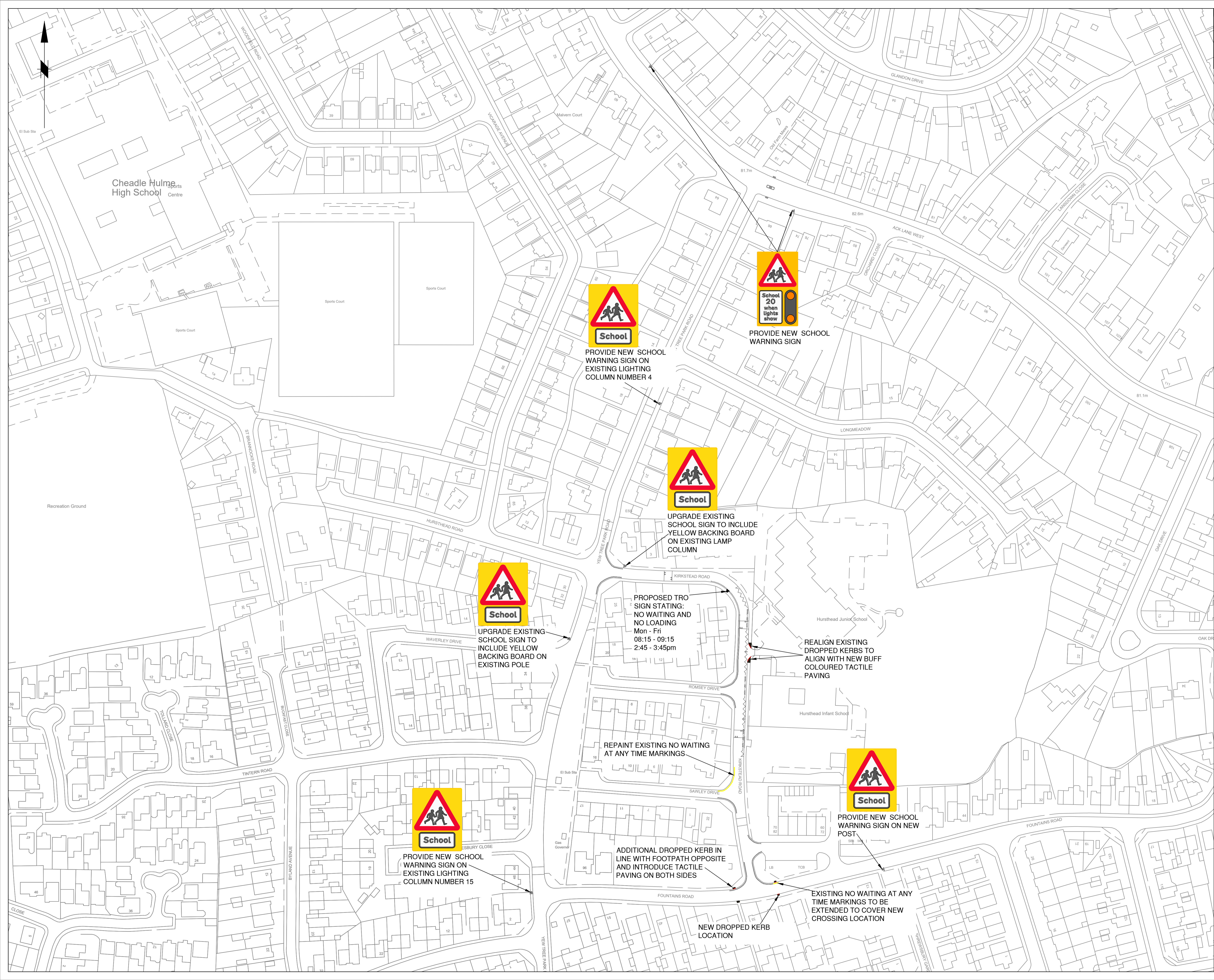


This map is reproduced from Ordnance Survey material with the permission of Ordnance Survey on behalf of the Controller of Her Majesty's Stationery Office © Crown copyright. Unauthorised reproduction infringes Crown copyright and may lead to prosecution or civil proceedings. Stockport Metropolitan Borough Council 100019571 2022

- KEY:**
-  PROPOSED UNCONTROLLED TACTILE PAVING
  -  PROPOSED KERB
  -  REPAINT EXISTING ROAD MARKINGS
  -  PROPOSED PENCIL BOLLARD
  -  NO WAITING AND NO LOADING SIGN  
Mon - Fri  
08:15 - 09:15 AND 2:45 - 3:45pm
  -  EXISTING ROAD MARKINGS



PROVIDE NEW SCHOOL WARNING SIGN ON EXISTING LIGHTING COLUMN NUMBER 4



PROVIDE NEW SCHOOL WARNING SIGN



UPGRADE EXISTING SCHOOL SIGN TO INCLUDE YELLOW BACKING BOARD ON EXISTING LAMP COLUMN



UPGRADE EXISTING SCHOOL SIGN TO INCLUDE YELLOW BACKING BOARD ON EXISTING POLE

PROPOSED TRO SIGN STATING:  
NO WAITING AND NO LOADING  
Mon - Fri  
08:15 - 09:15  
2:45 - 3:45pm

REALIGN EXISTING DROPPED KERBS TO ALIGN WITH NEW BUFF COLOURED TACTILE PAVING

REPAINT EXISTING NO WAITING AT ANY TIME MARKINGS



PROVIDE NEW SCHOOL WARNING SIGN ON NEW POST

ADDITIONAL DROPPED KERB IN LINE WITH FOOTPATH OPPOSITE AND INTRODUCE TACTILE PAVING ON BOTH SIDES

EXISTING NO WAITING AT ANY TIME MARKINGS TO BE EXTENDED TO COVER NEW CROSSING LOCATION




PROVIDE NEW SCHOOL WARNING SIGN ON EXISTING LIGHTING COLUMN NUMBER 15

NEW DROPPED KERB LOCATION

A	RPO	CAS	22.06.22	ADDITIONAL SIGNS INTRODUCED
Rev.	Drawn	Checked	Date	Revision Details

AMENDMENTS



SERVICES TO PLACE  
Job Title

ROAD SAFETY AROUND SCHOOLS

Drawing Title

HURTSHEAD PRIMARY SCHOOL

Drawn	Engineer	Checked	Approved
RPO	CAS	CAS	AM
Date	Date	Date	Date
03/05/22	28/06/22	28/06/22	28/06/22
Size	Scale		
A1	1:1000		

Drawing No.	0305 / 62 / HH / 001	Revision	A
-------------	----------------------	----------	---