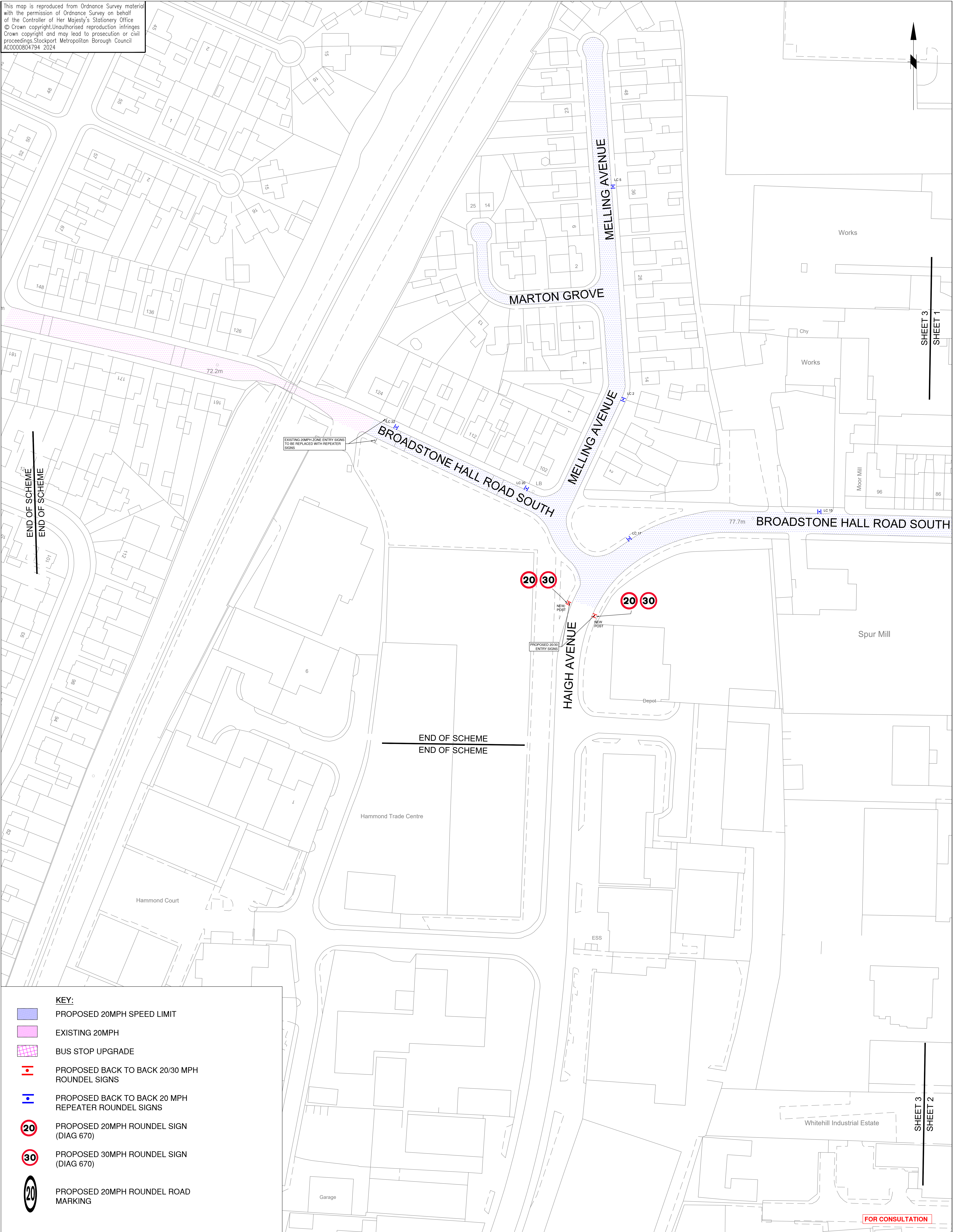










This map is reproduced from Ordnance Survey material with the permission of Ordnance Survey on behalf of the Controller of Her Majesty's Stationery Office © Crown copyright. Unauthorised reproduction infringes Crown copyright and may lead to prosecution or civil proceedings. Stockport Metropolitan Borough Council A0000804794 2024



KEY:

-  PROPOSED 20MPH SPEED LIMIT
-  EXISTING 20MPH
-  BUS STOP UPGRADE
-  PROPOSED BACK TO BACK 20/30 MPH ROUNDEL SIGNS
-  PROPOSED BACK TO BACK 20 MPH REPEATER ROUNDEL SIGNS
-  PROPOSED 20MPH ROUNDEL SIGN (DIAG 670)
-  PROPOSED 30MPH ROUNDEL SIGN (DIAG 670)
-  PROPOSED 20MPH ROUNDEL ROAD MARKING



STOCKPORT
METROPOLITAN BOROUGH COUNCIL

MARK GLYNN
DIRECTOR OF PLACE MANAGEMENT

Rev.	Drawn	Checked	Date	Revision Details

SK	SK	JG	NW
01/08/2024	01/08/2024	05/09/2024	05/09/2024

1:500 @ A1

F/5217/CON/20MPH/003

5217 VAUXHALL INDUSTRIAL ESTATE

20 MPH LOCATION PLAN

FOR CONSULTATION

SHEET 3
SHEET 2

SHEET 3
SHEET 1