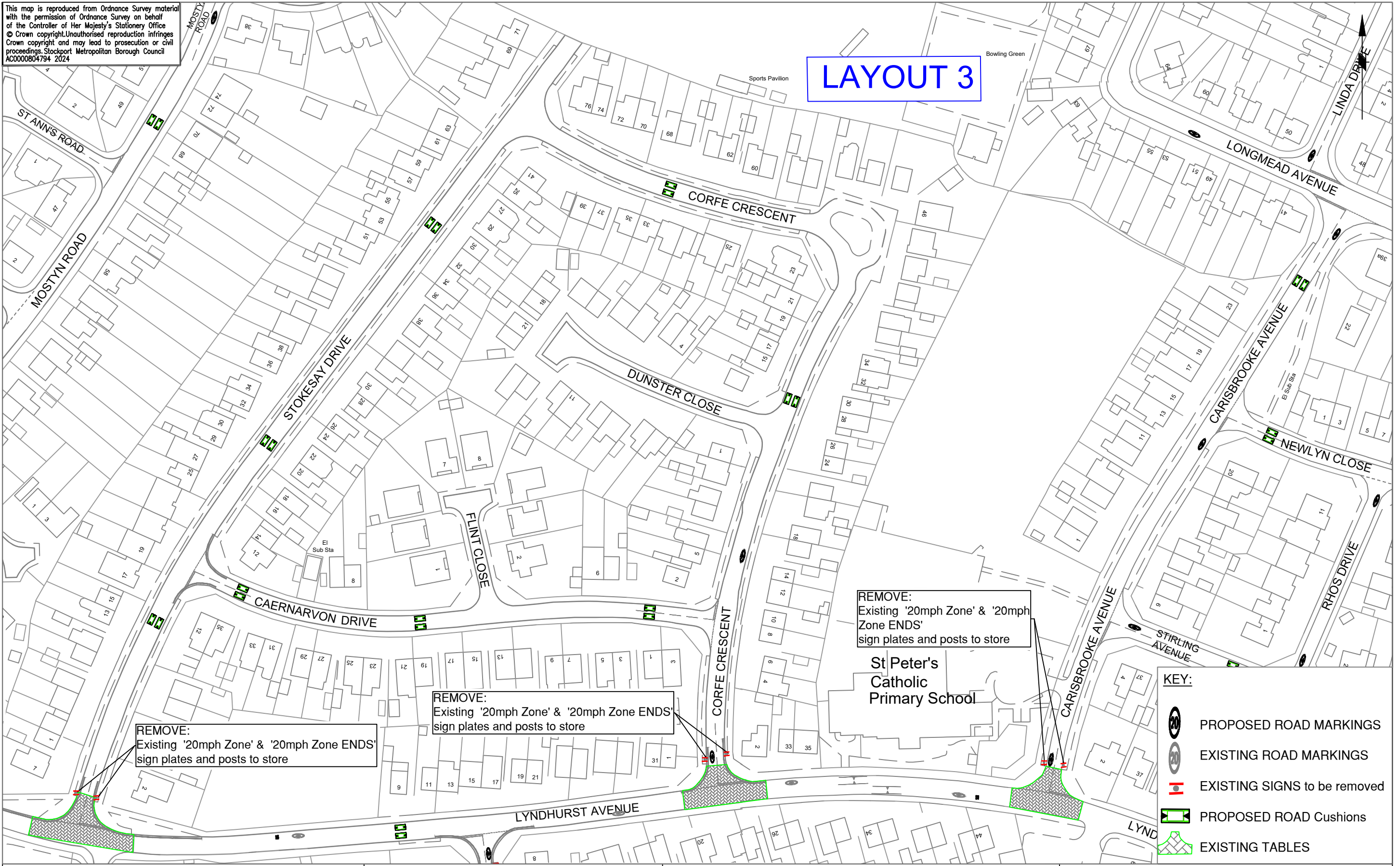


This map is reproduced from Ordnance Survey material with the permission of Ordnance Survey on behalf of the Controller of Her Majesty's Stationery Office © Crown copyright. Unauthorised reproduction infringes Crown copyright and may lead to prosecution or civil proceedings. Stockport Metropolitan Borough Council ACC000804794 2024

LAYOUT 3








REMOVE:
Existing '20mph Zone' & '20mph Zone ENDS'
sign plates and posts to store

REMOVE:
Existing '20mph Zone' & '20mph Zone ENDS'
sign plates and posts to store

REMOVE:
Existing '20mph Zone' & '20mph Zone ENDS'
sign plates and posts to store

KEY:

-  PROPOSED ROAD MARKINGS
-  EXISTING ROAD MARKINGS
-  EXISTING SIGNS to be removed
-  PROPOSED ROAD Cushions
-  EXISTING TABLES



STOCKPORT
METROPOLITAN BOROUGH COUNCIL
HIGHWAYS AND TRANSPORTATION
STOPFORD HOUSE
STOCKPORT SK1 3XE

AMENDMENTS				
DRAWN	CHECKED	DATE	No	AMENDMENT

JOB TITLE	20 mph Zone - Hazel Grove
DRAWING TITLE	Layout 3

Drawn	Engineer	Checked	Approved
GK	GK	SA	AM
Date	Date	Date	Date
02/2024	02/2024	09/2024	11/2024
Drawing No.			Revision
5224/02/HG/000			