

This map is reproduced from Ordnance Survey material with the permission of Ordnance Survey on behalf of the Controller of His Majesty's Stationery Office © Crown copyright. Unauthorised reproduction infringes Crown copyright and may lead to prosecution or civil proceedings. Stockport Metropolitan Borough Council AC0000804794 2026

Notes – General:


- 1) All dimensions are stated in millimetres unless noted otherwise.
- 2) Do not scale. Please refer any queries to the project manager / supervisor.
- 2) 20 mph roundel road marking to Diag.1065 to be applied with direction of traffic

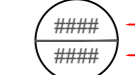
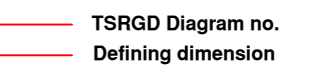
Notes – Series 1200: Road Markings

- 1) All road markings to comply with The Traffic Signs Regulations and General Directions 2016.
- 2) The Road Hump Single Solid white line to start 50mm from the outer edge of the SYL/DYL restrictions.
- 3) To be read in conjunction with drawing No.1196/01/SE/006

Key – Series 1200: Road Markings

----- Existing road markings


 Proposed white road markings

 **TSRGD Diagram no.**
 **Defining dimension**

Road Marking Schedule			
Diagram Number	Description	Dimensions	Quantity
1065	20mph Speed Limit Roundel	1600 length	3 No.

Note: Totals are for each sheet.

Rev.	Drawn	Checked	Date	Revision Details
AMENDMENTS				



MARK CLYNN
DIRECTOR OF PLACE MANAGEMENT
Job Title

**Sundial Rd Estate, Offerton
20mph Speed Limit Zone**

Drawing Title
**Proposed Road Markings
Location - Layout 6**

Drawn	Engineer	Checked	Approved
Date	Date	Date	Date
GK	GK	CP	SL
09.04.26	09.04.26	30.04.26	30.04.26

Size A2 Scale 1:500
Drawing No. 1196 / 01 / SE / 006.6 Revision

