



This map is reproduced from Ordnance Survey material with the permission of Ordnance Survey on behalf of the Controller of His Majesty's Stationery Office © Crown copyright. Unauthorised reproduction infringes Crown copyright and may lead to prosecution or civil proceedings. Stockport Metropolitan Borough Council AC0000804794 2026

KEY

Notes – General:

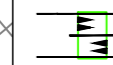
- 1) All dimensions are stated in metres unless stated otherwise
- 2) Engineer to mark up on site

Key - General:

-  Vehicle dropped crossing points (Indicative only)
-  Existing Road Markings

Key - Series 700: Road Pavements

Carriageway - Traffic Calming - Type 1 Road Humps

-  As per Standard Details STP/ H / 40 to be installed to cover both sides of carriageway. (3 locations)

3 no.

Note: Totals are for the overall scheme, not each sheet.

Rev.	Drawn	Checked	Date	Revision Details

AMENDMENTS



MARK GLYNN
DIRECTOR OF PLACE MANAGEMENT
Job Title

**Sundial Rd Estate, Offerton
20mph Speed Limit Zone**

Drawing Title

**Proposed Traffic Calming
Road Hump Locations**

Drawn	Engineer	Checked	Approved
GK	GK	CP	SL
Date	Date	Date	Date
09.04.26	09.04.26	29.04.26	29.04.26
Size	Scale		
A2	1:500		

Drawing No.	Revision
1196 / 01 / SE / 002	A

