

This map is reproduced from Ordnance Survey material with the permission of Ordnance Survey on behalf of the Controller of His Majesty's Stationery Office © Crown copyright. Unauthorised reproduction infringes Crown copyright and may lead to prosecution or civil proceedings. Stockport Metropolitan Borough Council AC000804794 2026

**Notes – General:**

- 1) All dimensions are stated in millimetres unless noted otherwise.
- 2) Do not scale. Please refer any queries to the project manager / supervisor.
- 3) 20mph roundel road marking to Diag 1065 to be applied in the direction of traffic

**Notes – Series 1200: Road Markings**

- 1) All road markings to comply with The Traffic Signs Regulations and General Directions 2016.
- 2) To be read in conjunction with Drawing No.s 1196/02/EPE/005.1 - 005.4

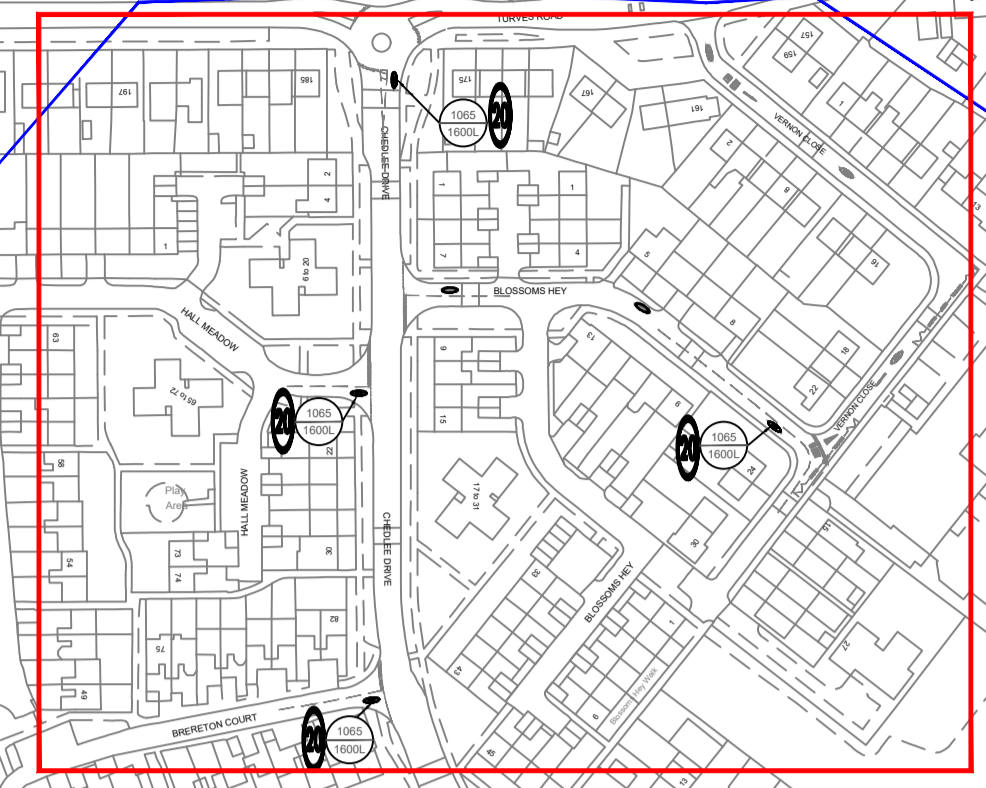
**Key – Series 1200: Road Markings**

- Existing road markings
- ⦿ Proposed white road markings
- #### TSRGD Diagram no.
- #### Defining dimension

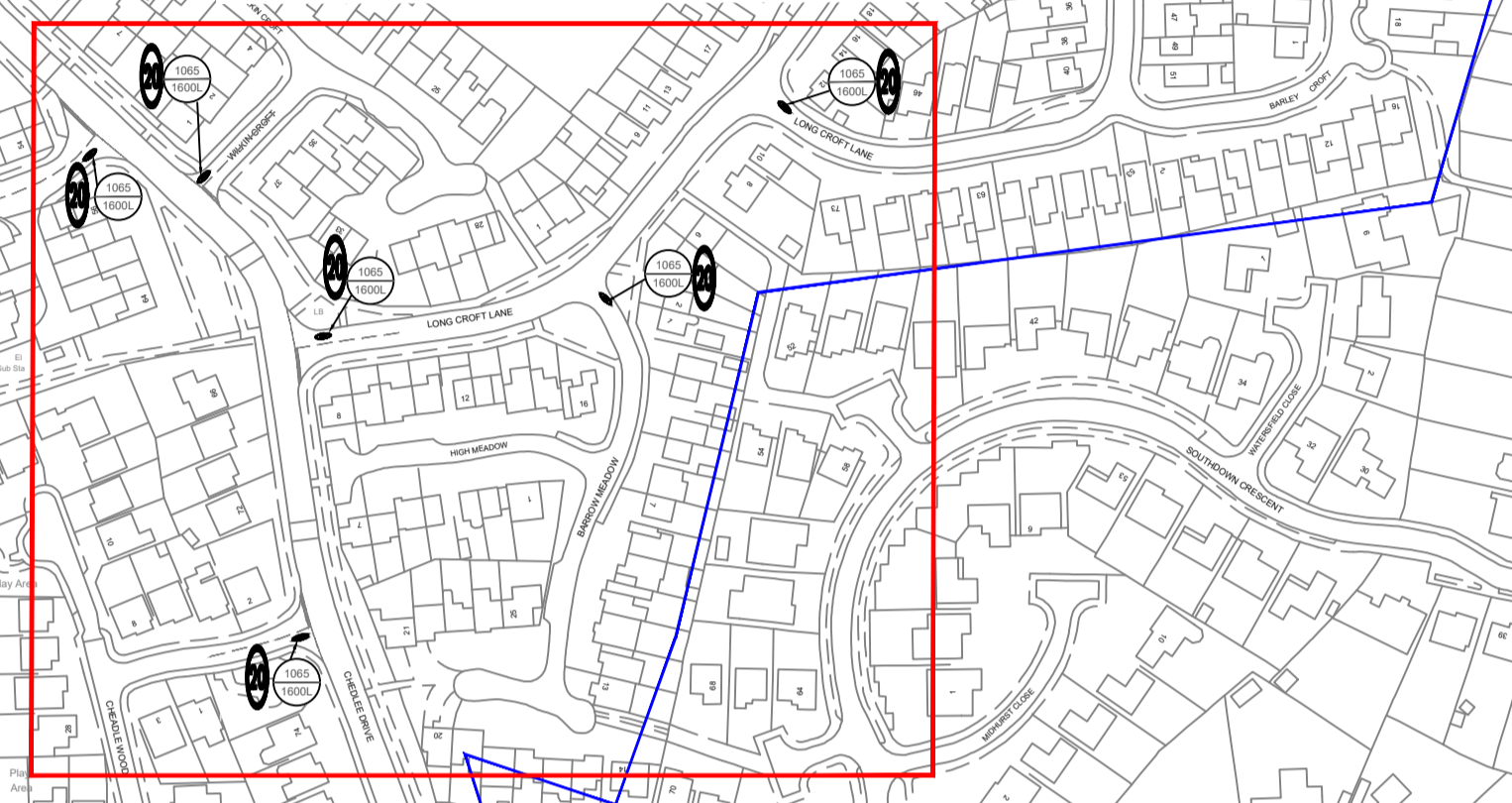
Road Marking Schedule			
Diagram Number	Description	Dimensions	Quantity
1065	20mph Speed Limit Roundel	1600 length	18 No.

Note: Totals are for the overall scheme, not each sheet.

DWG. NO. 1196/02/EPE/005.1



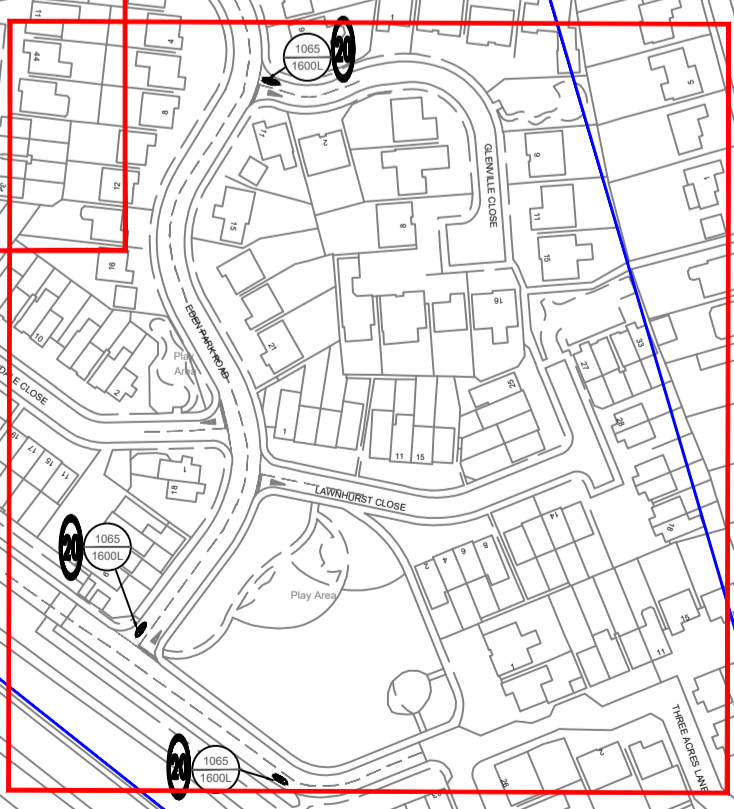
DWG. NO. 1196/02/EPE/005.2




DWG. NO. 1196/02/EPE/005.3



DWG. NO. 1196/02/EPE/005.4



Rev.	Drawn	Checked	Date	Revision Details
AMENDMENTS				



MARK GLYNN  
DIRECTOR OF PLACE MANAGEMENT  
Job Title

**Eden Park Est, Cheadle Hulme  
20mph Speed Limit Zone**

Drawing Title  
**Proposals  
Road Markings**

Drawn	Engineer	Checked	Approved
GK	GK	CP	SL
Date	Date	Date	Date
14.06.26	14.06.26	30.04.26	30.04.26
Size	Scale		
A1	NTS		

Drawing No. 1196 / 02 / EPE / 005 Revision