

This map is reproduced from Ordnance Survey material with the permission of Ordnance Survey on behalf of the Controller of His Majesty's Stationery Office © Crown copyright. Unauthorised reproduction infringes Crown copyright and may lead to prosecution or civil proceedings. Stockport Metropolitan Borough Council AC0000804794 2026


**Notes – General:**


- 1) All dimensions are stated in metres unless stated otherwise
- 2) Engineer to mark up locations on site

**Notes - 1200 Series - Traffic Signs:**

- 1) All sign post locations and sign face orientations are to be agreed on site by an engineer.
- 2) Sign installation to be on existing lighting columns with clips back to back
- 4) Signs to be mounted at 2.3m height
- 5) This drawing is to be read in conjunction with Drawing No.s 1191/02/EPE/003 & 1196/02/EPE/004

**Key - Series 1200 - Traffic Signs:**


 **TS-01** Proposed back to back 300mm diameter 670-20 signs on existing Lighting columns.

 4 Locations = 8 no.

Note: Totals are for each sheet.

Rev.	Drawn	Checked	Date	Revision Details

AMENDMENTS



MARK GYNN  
DIRECTOR OF PLACE MANAGEMENT  
Job Title

**Eden Park Est, Cheadle Hulme  
20mph Speed Limit Zone**

Drawing Title

**Proposed Repeater Signs  
Locations - Layout 2**

Drawn	Engineer	Checked	Approved
GK	GK	CP	SL
Date	Date	Date	Date
30.04.26	30.04.26	30.04.26	30.04.26
Size	Scale		
A2	1:500		

Drawing No. 1196 / 02 / EPE / 003.2 Revision

