

This map is reproduced from Ordnance Survey material with the permission of Ordnance Survey on behalf of the Controller of His Majesty's Stationery Office © Crown copyright. Unauthorised reproduction infringes Crown copyright and may lead to prosecution or civil proceedings. Stockport Metropolitan Borough Council AC0000804794 2026


Notes – General:


- 1) All dimensions are stated in metres unless stated otherwise
- 2) Engineer to mark up locations onsite

Notes - 1200 Series - Traffic Signs:

- 1) All sign post locations and sign face orientations are to be agreed on site by an engineer.
- 2) Sign installation to be in existing lighting columns with clips back to back
- 4) Signs to be mounted at 2.3m height
- 5) This drawing is to be read in conjunction with Drawing No.s 1196/02/EPE/003.1 - 003.5 & 1196/02/EPE/004


Key - Series 1200 - Traffic Signs:

 **TS-01** Proposed back to back 300mm diameter 670-20 signs on existing Lighting columns.

 22 locations = 44 no.

Note: Totals are for the entire scheme

Rev.	Drawn	Checked	Date	Revision Details
AMENDMENTS				



MARK GLYNN
DIRECTOR OF PLACE MANAGEMENT
Job Title

**Eden Park Est, Cheadle Hulme
20mph Speed Limit Zone**

**Proposals
Repeater Signs**

Drawn	Engineer	Checked	Approved
GK	GK	CP	SL
Date	Date	Date	Date
14.06.26	14.06.26	30.04.26	30.04.26
Size	Scale		
A1	1:2500		
Drawing No.	1196 / 02 / EPE / 003		Revision

DWG. NO. 1196/02/EPE/003.1

DWG. NO. 1196/02/EPE/003.2

DWG. NO. 1196/02/EPE/003.3

DWG. NO. 1196/02/EPE/003.4

DWG. NO. 1196/02/EPE/003.5

Football Pitches

Recreation Ground

Braithwaite Hill Primary School

