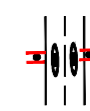
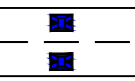


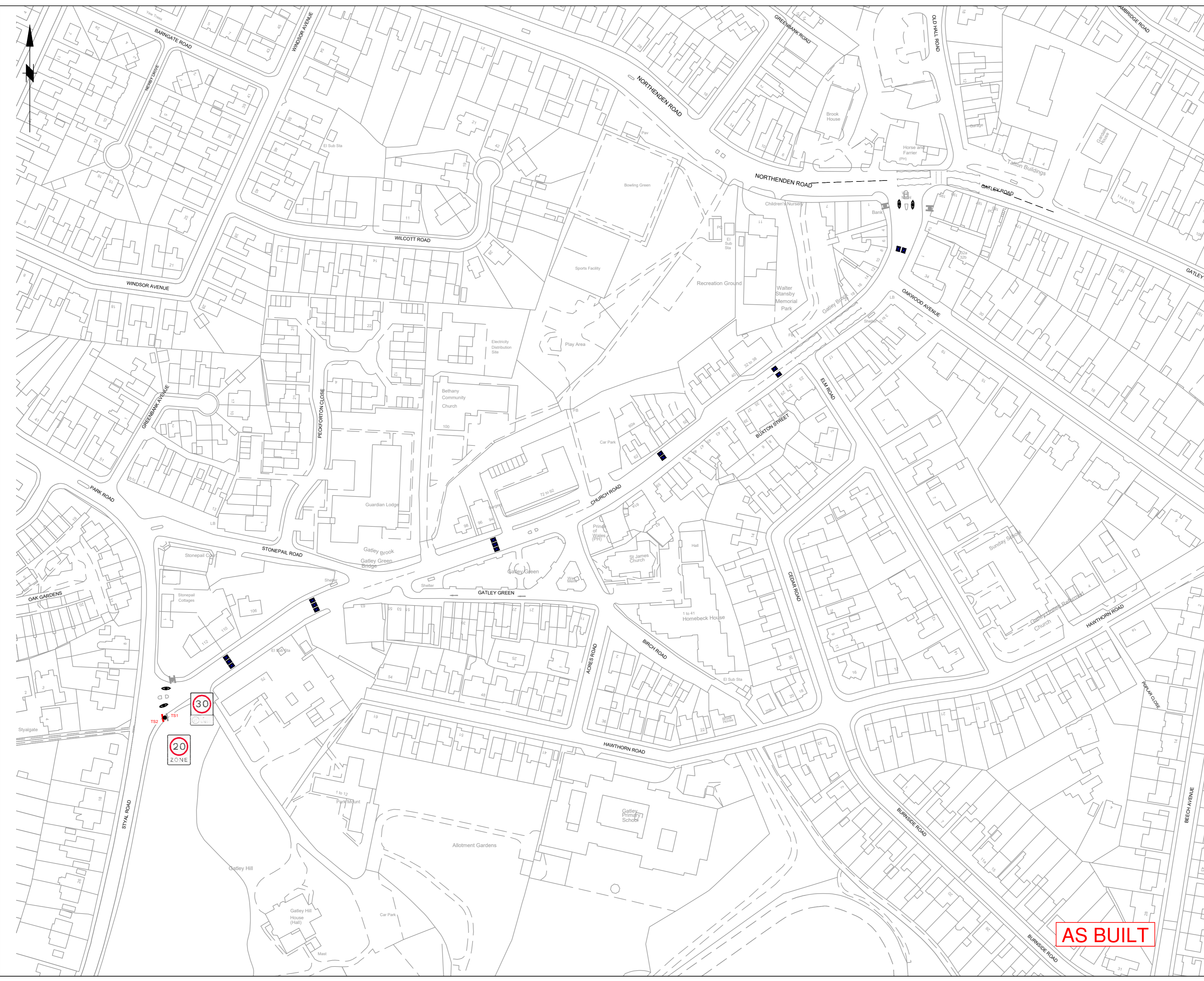


This map is reproduced from Ordnance Survey material with the permission of Ordnance Survey on behalf of the Controller of Her Majesty's Stationery Office © Crown copyright. Unauthorised reproduction infringes Crown copyright and may lead to prosecution or civil proceedings. Stockport Metropolitan Borough Council 100019571 2020

KEY

-  Gateway Entrance with 20mph / 30mph roundels on the carriageway
-  Bolt down traffic calming cushions
-  Entrance to 20mph Zone
-  End of 20mph Zone



AS BUILT

Z	CP	AV	01/2021	AS BUILT
Rev.	Drawn	Checked	Date	Revision Details

AMENDMENTS



STOCKPORT
METROPOLITAN BOROUGH COUNCIL
HIGHWAYS AND TRANSPORTATION
STOCKPORT HOUSE
STOCKPORT SK10 2JL
Tel: 0161 271 271

CAROLINE SIMPSON
CORPORATE DIRECTOR
PLACE

Job Title
SAFER STREETS SAVE LIVES

Drawing Title
GATLEY 20MPH ZONE AS-BUILT

Drawn	Engineer	Checked	Approved
GPL	SL	NDW	JB
Date	Date	Date	Date
03/07/20	03/07/20	10/07/20	10/07/20
Size	Scale		
A2	1:1250@A2		

Drawing No.	Revision
7000/7002A/GATLEY/01	ZA