





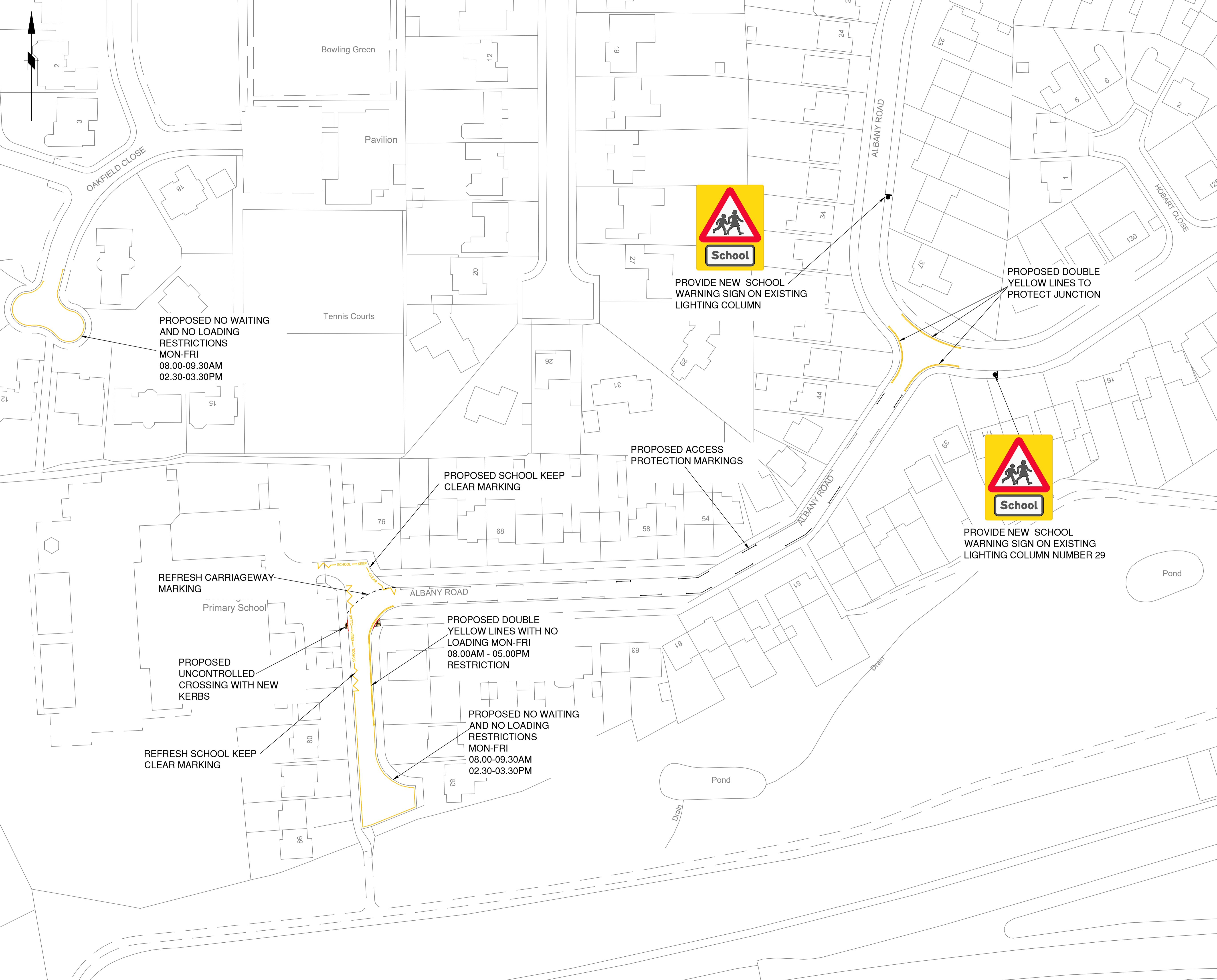



This map is reproduced from Ordnance Survey material with the permission of Ordnance Survey on behalf of the Controller of Her Majesty's Stationery Office © Crown copyright. Unauthorised reproduction infringes Crown copyright and may lead to prosecution or civil proceedings. Stockport Metropolitan Borough Council 100019571 2022

- KEY:
-  PROPOSED UNCONTROLLED TACTILE PAVING
 -  DROPPED KERB LOCATION
 -  PROPOSED PARKING RESTRICTIONS
 -  EXISTING ROAD MARKINGS
 -  PROPOSED ROAD MARKINGS
 -  PROPOSED SIGN LOCATION



A	RPO	GK	01.03.23	GENERAL DRAWING AMENDMENTS
Rev.	Drawn	Checked	Date	Revision Details
AMENDMENTS				



Job Title

ROAD SAFETY AROUND SCHOOLS

Drawing Title

QUEENSGATE PRIMARY SCHOOL

Drawn	Engineer	Checked	Approved
RPO	GK	CAS	AM
Date	Date	Date	Date
16/01/22	03/03/23	03/03/23	03/03/23
Size	Scale		
A1	1:500		
Drawing No.	0305 / 64 / QP / 001		Revision