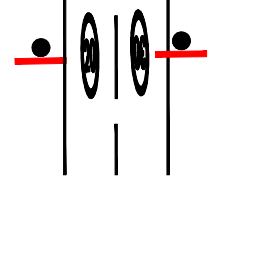
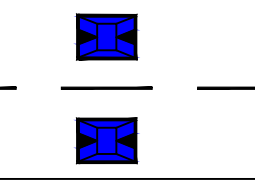


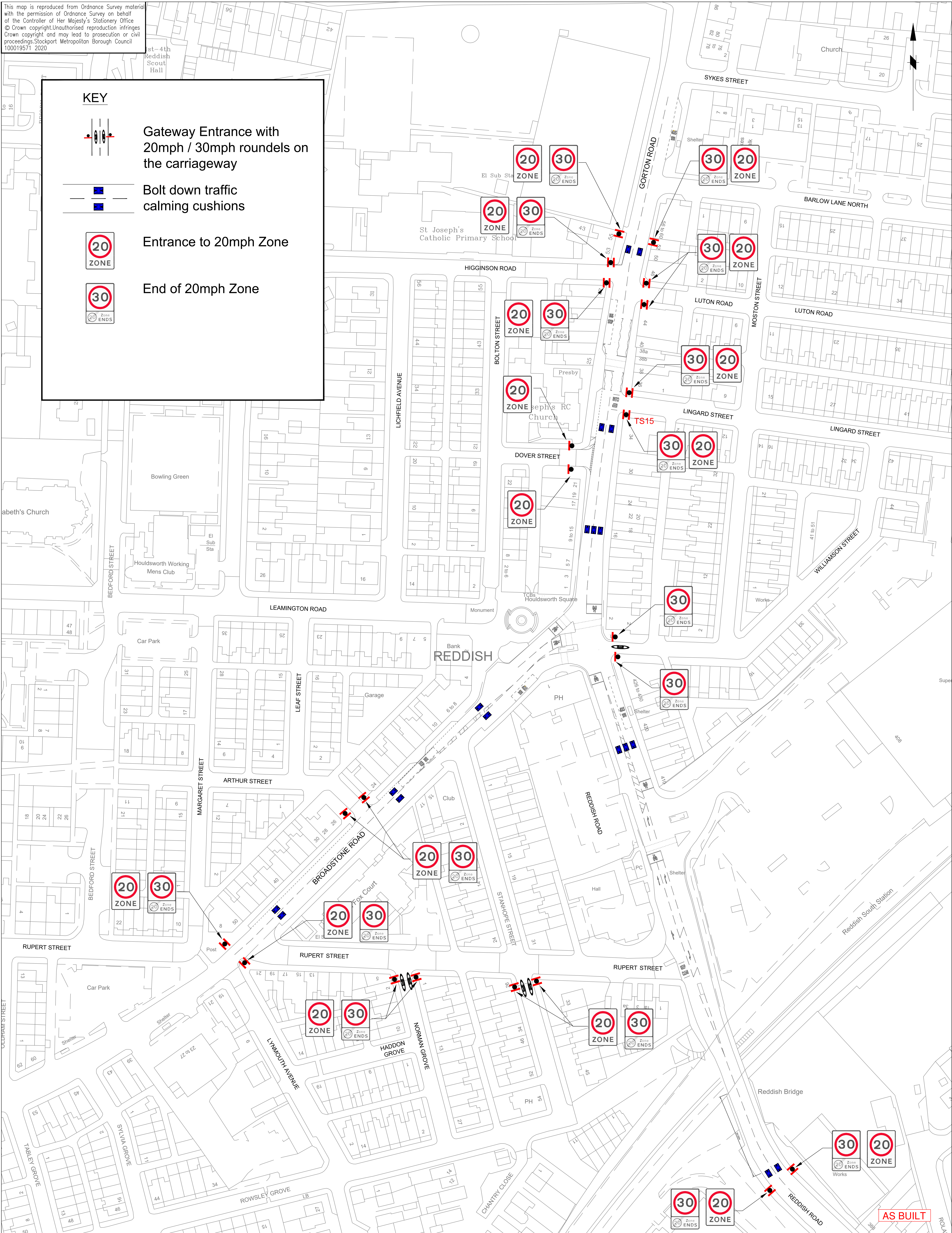



This map is reproduced from Ordnance Survey material with the permission of Ordnance Survey on behalf of the Controller of Her Majesty's Stationery Office. © Crown copyright. Unauthorised reproduction infringes Crown copyright and may lead to prosecution or civil proceedings. Stockport Metropolitan Borough Council 100019571 2020

KEY

-  Gateway Entrance with 20mph / 30mph roundels on the carriageway
-  Bolt down traffic calming cushions
-  Entrance to 20mph Zone
-  End of 20mph Zone

STOCKPORT
METROPOLITAN BOROUGH COUNCIL

HIGHWAYS AND TRANSPORTATION
STOFFORD HOUSE
STOCKPORT SK1 3XE
Tel: 0161 474

Rev: CP AV 01/2021 AS BUILT
Drawn: [] Checked: [] Date: [] Revision Details

DRAWN	CP	ENGINEER	SL	CHECKED	NDW	APPROVED	JB	
DATE	27/05/2020	DATE	27/05/2020	DATE	27/05/2020	DATE	10/07/2020	
SCALE	1:500							
DRAWING NUMBER	7000A2 / 7012 (D6) / HOULDSWORTH SQ, REDDISH / 01						Revision	ZA
JOB TITLE	SAFER STREET SAVES LIVES - HOULDSWORTH SQUARE, REDDISH							

DRAWING TITLE	PROPOSED MEASURES GENERAL LAYOUT						
---------------	----------------------------------	--	--	--	--	--	--

AS BUILT