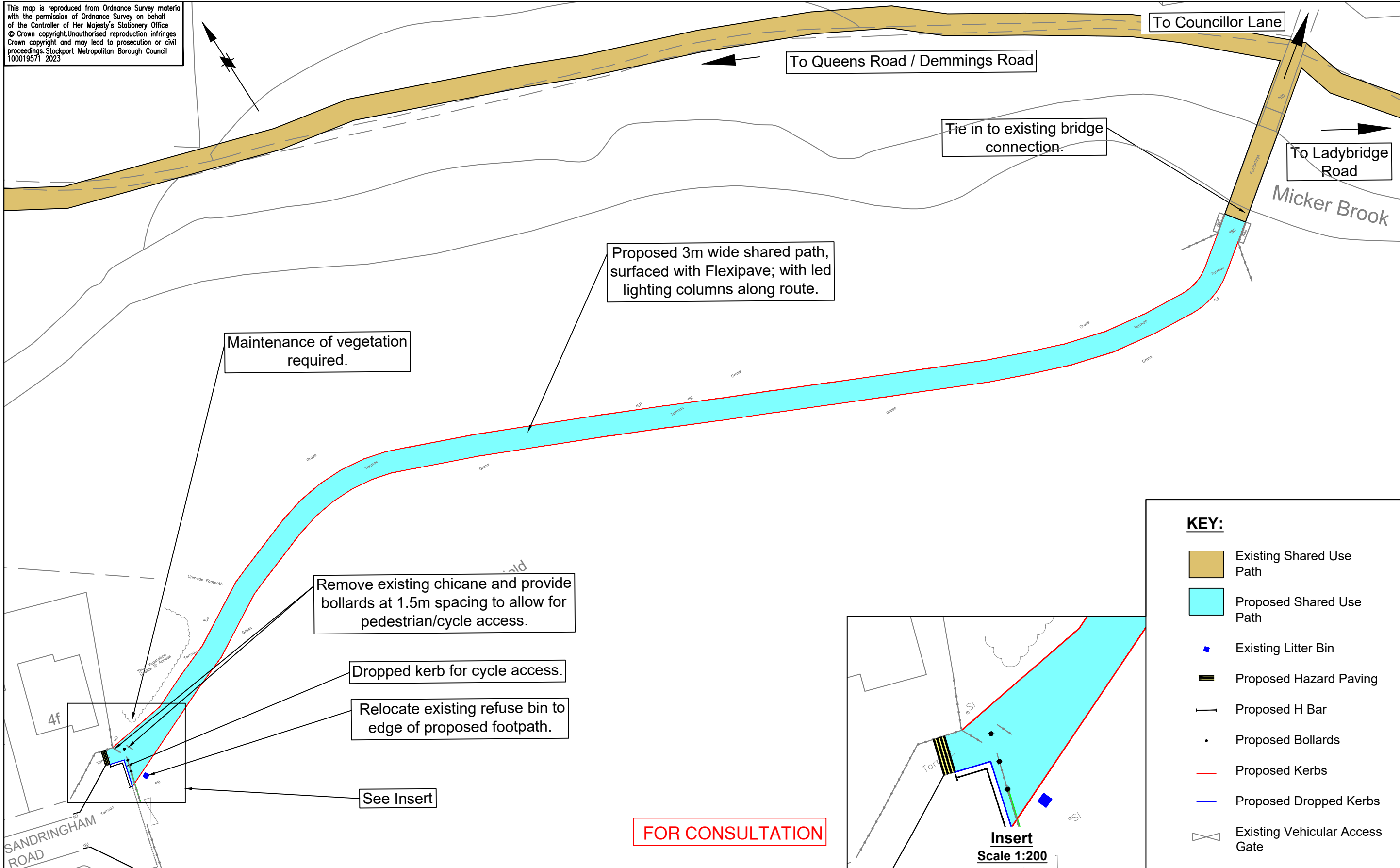
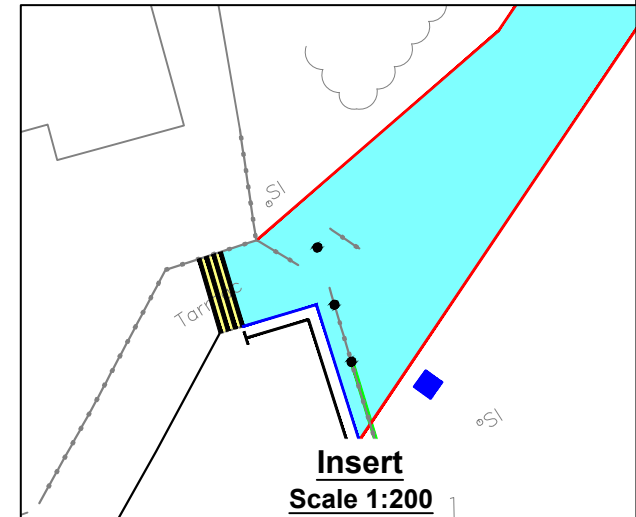



This map is reproduced from Ordnance Survey material with the permission of Ordnance Survey on behalf of the Controller of Her Majesty's Stationery Office © Crown copyright. Unauthorised reproduction infringes Crown copyright and may lead to prosecution or civil proceedings. Stockport Metropolitan Borough Council 100019571 2023



FOR CONSULTATION

- KEY:**
- Existing Shared Use Path
 - Proposed Shared Use Path
 - Existing Litter Bin
 - Proposed Hazard Paving
 - Proposed H Bar
 - Proposed Bollards
 - Proposed Kerbs
 - Proposed Dropped Kerbs
 - Existing Vehicular Access Gate

STOCKPORT
METROPOLITAN BOROUGH COUNCIL
HIGHWAYS AND TRANSPORTATION
STOPFORD HOUSE
STOCKPORT SK1 3XE

MARK GLYNN
DIRECTOR OF PLACE MANAGEMENT

AMENDMENTS				
DRAWN	CHECKED	DATE	No	AMENDMENT

JOB TITLE
ATF4 LADYBROOK VALLEY

DRAWING TITLE
PROPOSED FOOTPATH WIDENING

Drawn RPO	Engineer PH	Checked PH	Approved NW
Date 04/09/23	Date 12/09/23	Date 12/09/23	Date 12/09/23
Scale 1:500			
Drawing No. F-274-004			Revision